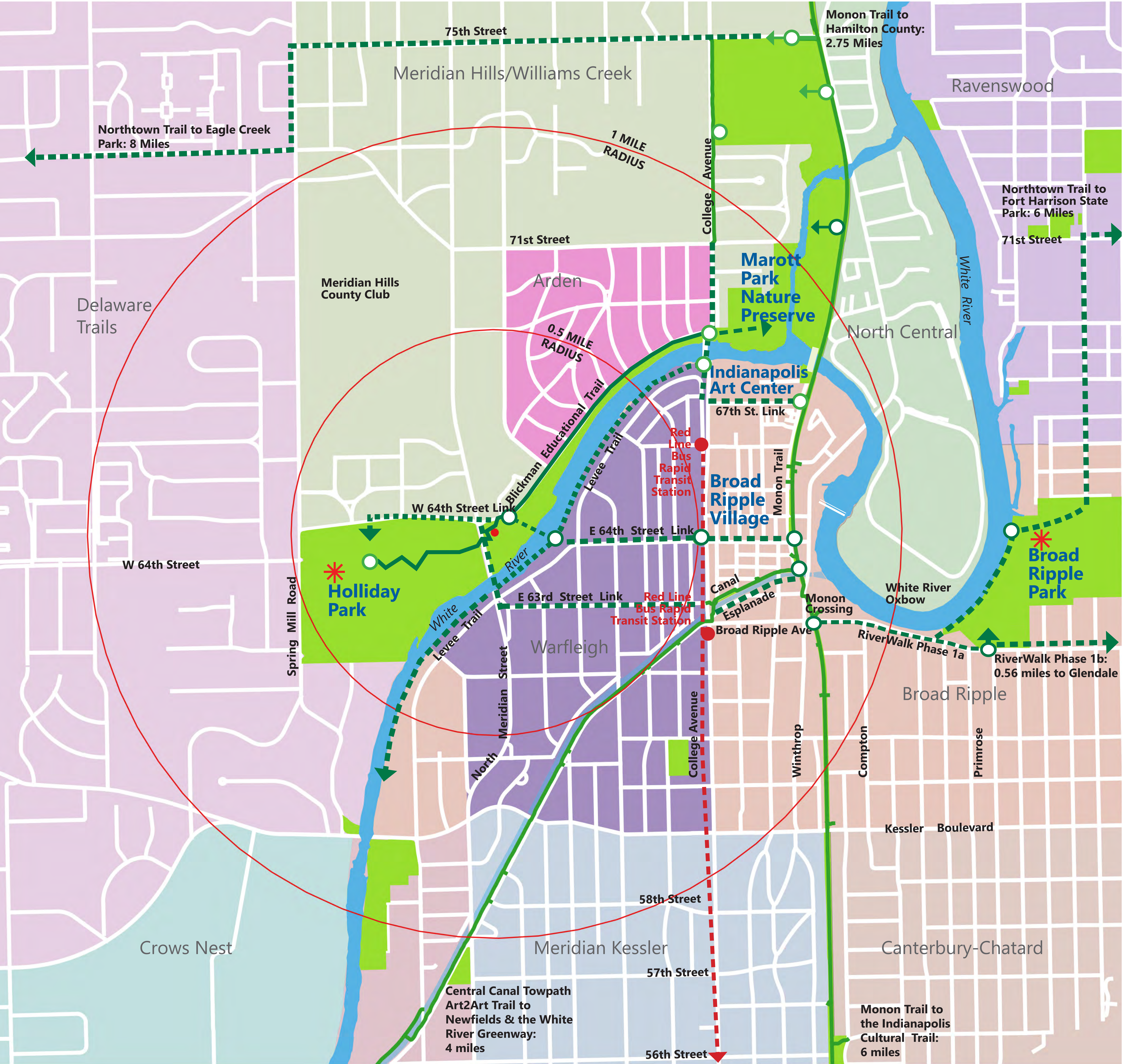


HOLLIDAY PARK REGIONAL CONNECTIVITY



Holliday Park

is one of four unique cultural resources and open spaces that share the White River reaches up and downriver from the Broad Ripple dam: Holliday Park, Marott Park Nature Preserve, the Indianapolis Art Center and Broad Ripple Park. All close geographically but far apart in connectivity.

They aren't well connected either in our minds' mental maps or by our conveyances, whether those are our feet, our bicycles [or our cars for that matter].

How can these complementary resources be more easily accessed from nearby neighborhoods without increasing traffic, parking impacts and by providing healthy, active connections?

Connectivity Project Mission

Identify and envision physical projects that will better connect Holliday Park to the surrounding neighborhoods and broader Indianapolis community, specifically focusing on the White River Corridor. The process will include discovery, visioning and gathering input from the surrounding neighborhoods.

HOLLIDAY PARK CONNECTIVITY OPPORTUNITIES

An expanded and integrated Broad Ripple Cultural District is dependent upon overcoming connectivity barriers between Holliday, Marrot, and Broad Ripple Parks with the Village and Indianapolis Art Center. The primary collaborating partners understand that their interdependence as parts of a whole create POP [Power of Place] that can be strategically implemented over time as the surrounding neighborhoods coalesce around a common vision.



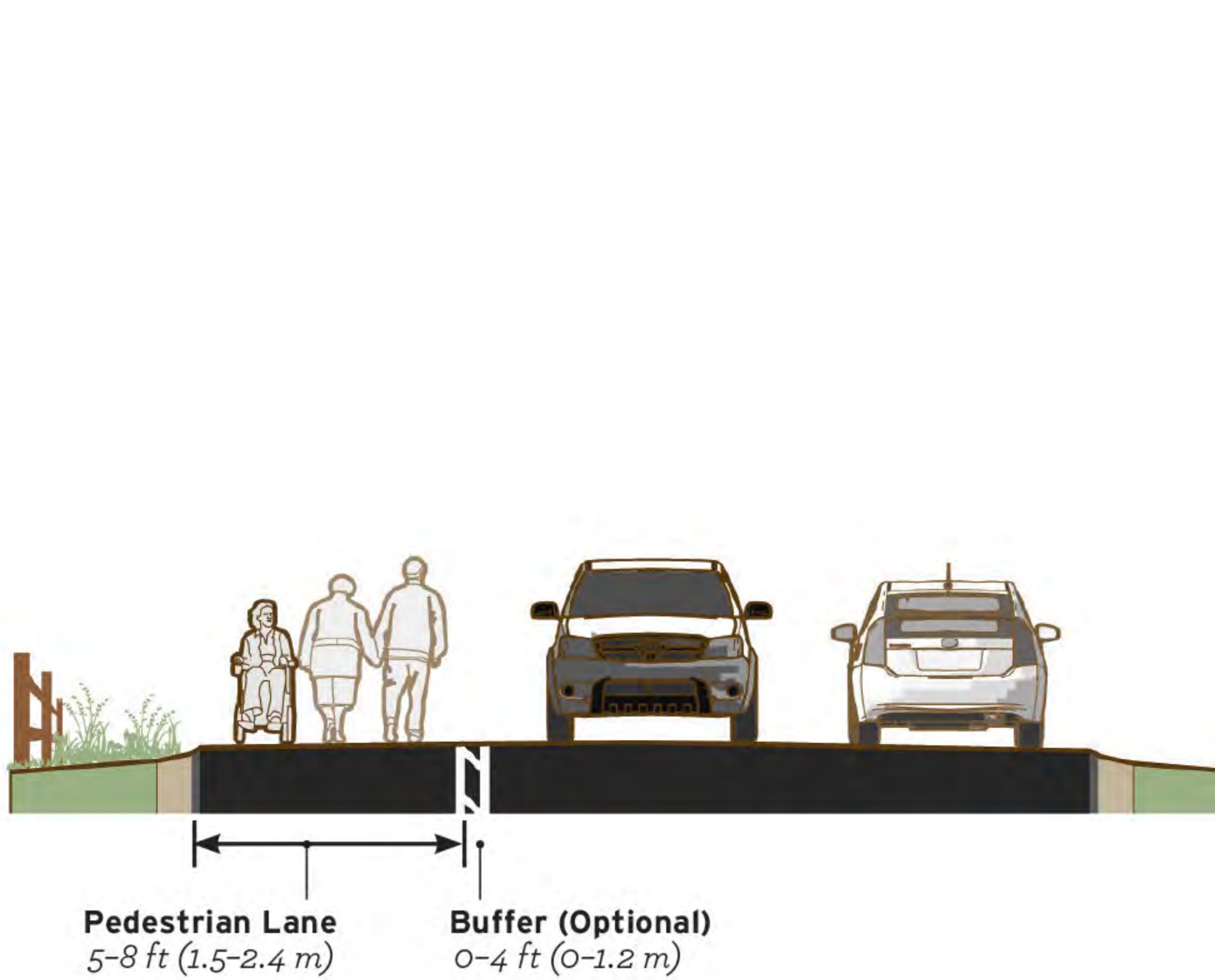
OPPORTUNITY AREA LOCATION MAP




1 WEST 64TH STREET PATHWAY



2 MERIDIAN STREET BRIDGE MOBILITY



3 ARDEN DRIVE/BLICKMAN TRAIL QUIET STREET



4 COLLEGE AVENUE BRIDGE MOBILITY ARRAY



5 WARFLEIGH QUIET STREETS FROM LEVEE-TO-COLLEGE



6 WARFLEIGH TO BLICKMAN 64TH ST PEDESTRIAN BRIDGE